




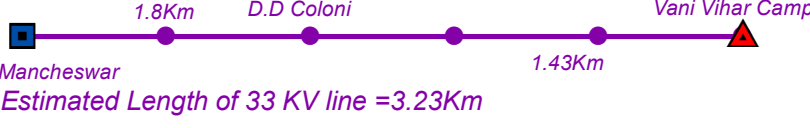
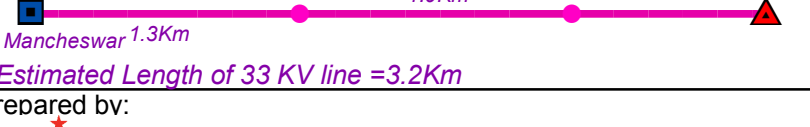



<b>Plate : KRD9b</b>	
<b>CESU</b>	
Proposed alignment of 33KV line under Infrastructure Development Plan	
<b>Mancheswargrid-Vani Vihar Campus</b>	
 500 250 0 500 1,000 Meters	<div><div> Existing location of 132/33 KV s/s or Tapping location on existing 33 KV line</div><div> Proposed location of 33/11 KV s/s</div><div> Proposed Power Line (Option 1)</div><div> Proposed Power Line (Option 2)</div></div> <div><div> 1.8Km D.D. Colony Vani Vihar Campus Mancheswar Estimated Length of 33 KV line = 3.23Km</div><div> D.D. Colony 1.9Km Trampur Mancheswar 1.3Km Estimated Length of 33 KV line = 3.2Km</div></div> <div>Prepared by:  Spatial Planning &amp; Analysis Research Centre Pvt. Ltd. E/11, Infocity, Patia, Bhubaneswar</div>